

**WEEKLY WEATHER FORECAST BULLETIN NO: 202506007**

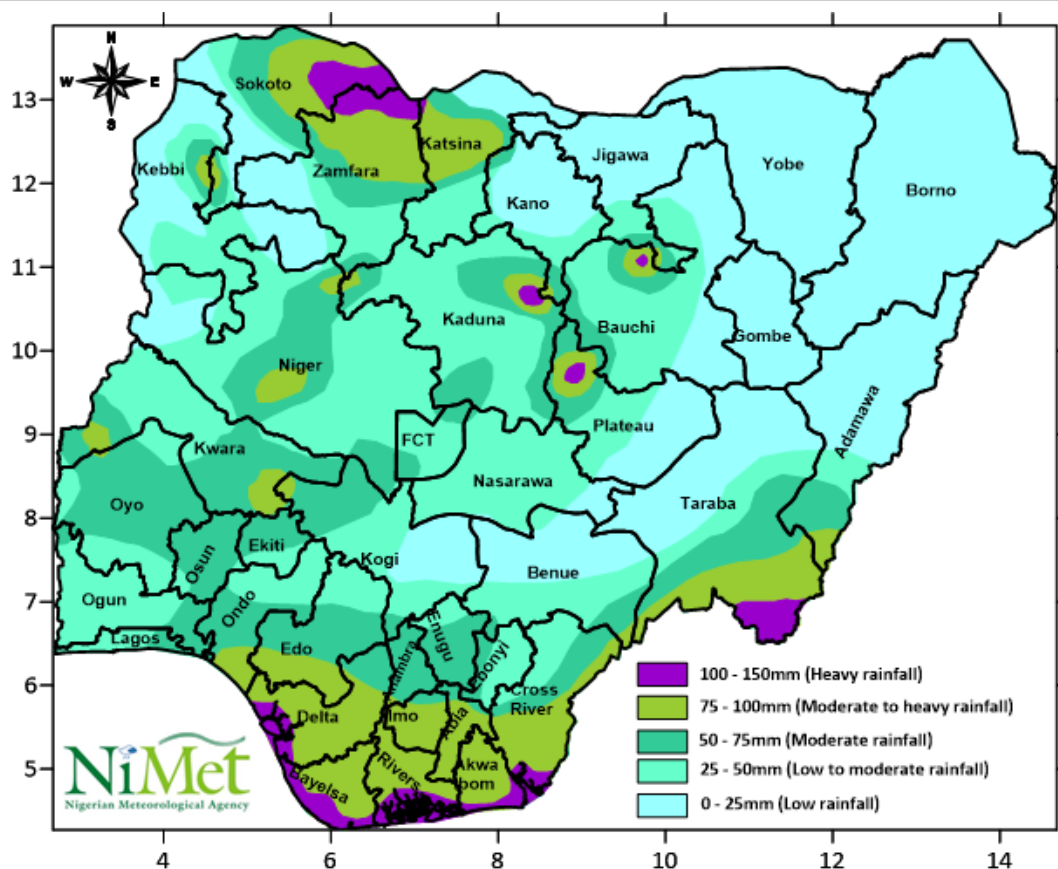
**ISSUED ON: 24<sup>th</sup> JUNE, 2025.**

**VALID: FROM 24<sup>th</sup> JUNE, 2025 TO 30<sup>th</sup> JUNE, 2025.**

**REMARKS**

During the week, the Madden-Julian Oscillation (MJO) is expected to be weak over the West African region. Good moisture influx and velocity potential are expected to enhance the prospects of **Heavy rainfall** over parts Sokoto, Zamfara, Katsina, Kaduna, Bauchi, Plateau, southern Taraba, southern Adamawa, Delta, Bayelsa, Rivers, Akwa Ibom and Cross River states. **Moderate to Heavy rainfall** is expected over parts of Katsina, Zamfara, Sokoto, Kebbi, Bauchi, Kaduna, Niger, Plateau, Kwara, Edo, Delta, Imo, Bayelsa, Rivers, Abia, Akwa Ibom, Cross River, Taraba, and Adamawa states. **Moderate rainfall** is expected over parts of Sokoto, Zamfara, Kebbi, Katsina, Kano, Bauchi, Jigawa, Adamawa, Taraba, Kaduna, FCT, Niger, Kwara, Oyo, Osun, Ekiti, Ondo, Lagos, Edo, Anambra, Enugu, Imo, Ebonyi and Cross River states. **Low to Moderate** rainfall is expected over parts of Zamfara, Kebbi, Niger, Katsina, Kano, Jigawa, Bauchi, Plateau, Kaduna, FCT, Niger, Kwara, Kogi, Benue, Ogun, Lagos, Ondo, Ebonyi, Taraba and Adamawa while **Low rainfall** is expected in the remaining parts of the country.

**Advisory:** There are prospects of flash floods on roads, bridges & low-lying areas which can disrupt vehicular traffic. The public is advised to take necessary safety precautions; do not walk through fast-flowing runoff waters.

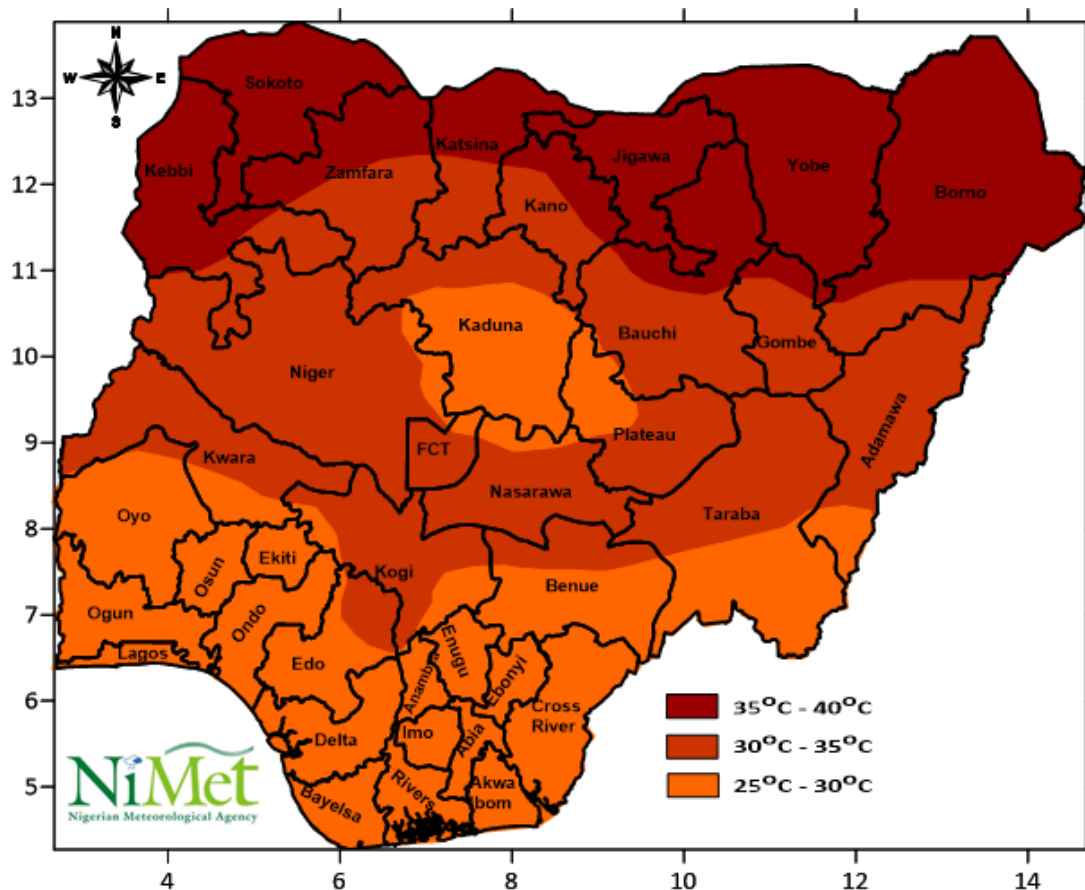


**FIGURE 1: SPATIAL DISTRIBUTION OF ANTICIPATED RAINFALL.**

For more detail: [www.nimet.gov.ng](http://www.nimet.gov.ng); [cfo@nimet.gov.ng](mailto:cfo@nimet.gov.ng)

## 2.1 Maximum Temperature

Maximum Temperature range of 35 – 40°C is anticipated over most parts of Borno, Yobe, Bauchi, Gombe, Jigawa, Kano, Katsina, Zamfara, Kebbi, Zamfara and Sokoto states. Temperature range of 30 – 35°C is expected over parts of Adamawa, Taraba, Gombe, Bauchi, Plateau, Nasarawa, Kaduna, Niger, the Federal Capital Territory, Kwara, Benue, Kogi, Oyo, Kogi and Edo states. Temperatures range of 25 – 30°C is expected over the remaining parts of the country. See Figure 2.



**FIGURE 2: SPATIAL DISTRIBUTION OF MAXIMUM TEMPERATURE FORECAST.**

## 2.2 Minimum Temperature

Minimum temperature range of 25°C and above is expected over parts of Borno, Yobe, Bauchi, Jigawa, Kano, Katsina, Zamfara, Sokoto and Kebbi States. Temperature range of 20 - 25°C is expected over the remaining parts of the country with exception of parts of Kaduna, Bauchi, southern Taraba and Plateau states where Temperature range of 15 - 20°C is expected. See Figure 3.

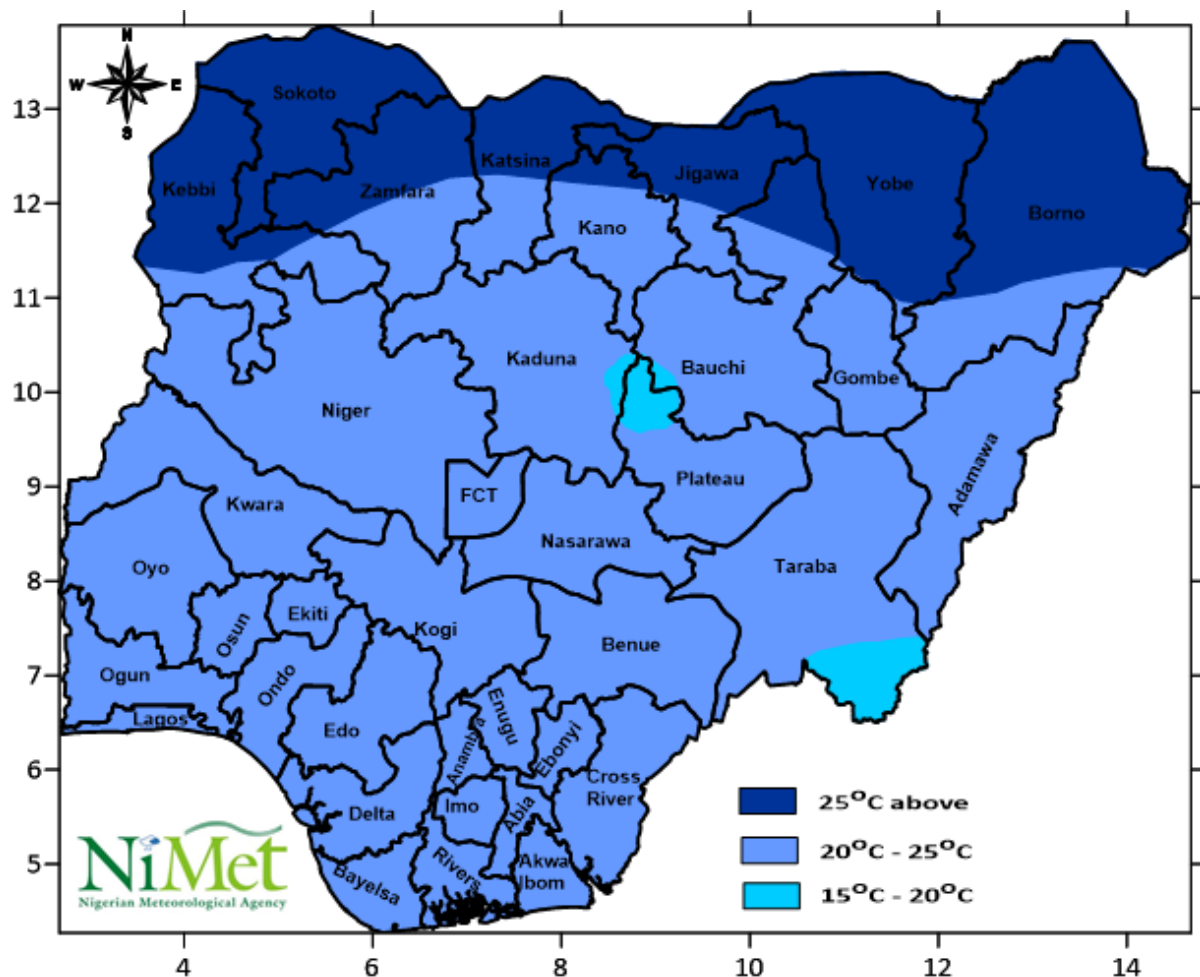


FIGURE 3: SPATIAL DISTRIBUTION OF MINIMUM TEMPERATURE FORECAST.